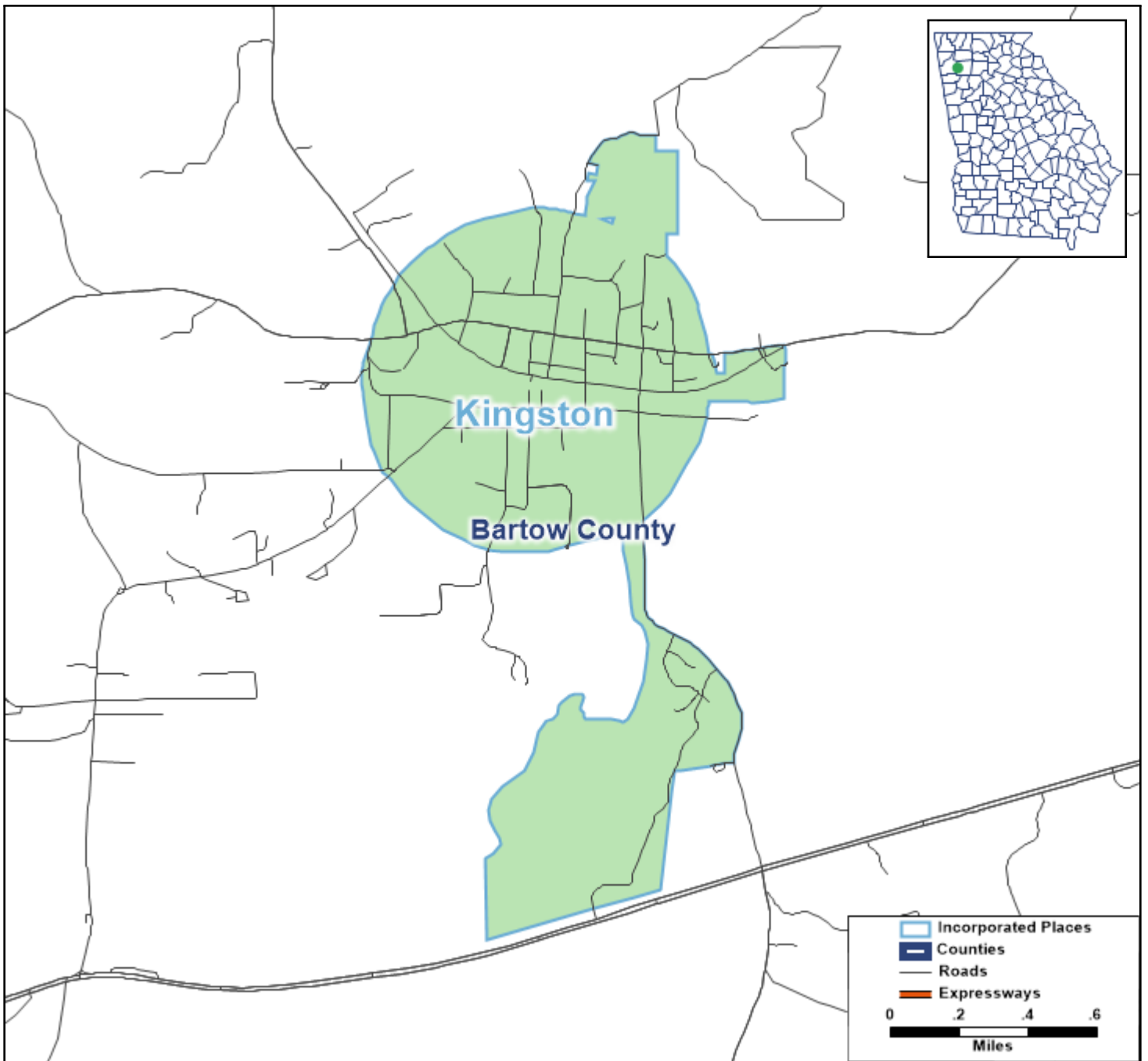


Kingston: 2021 GMA Member City Data Profile



This document presents a concise profile of Kingston based on the following three topic areas:

Demographic and Social Data

- Population
- Race and Ethnicity
- Age
- Household Type
- Citizenship
- Educational Attainment

Economic Data

- Labor Force Participation and Employment
- Industry
- Household Income
- Poverty
- Broadband Internet
- Health Insurance

Housing Data

- Occupancy
- Tenure and Mortgage Status
- Median Housing Costs
- Housing Cost-Burdened Households
- Vehicles Available
- Year Structure Built

All data in this profile reflect municipal boundaries as of January 1, 2019. Population totals are from the Census Bureau's City Population Estimates program, 2019 vintage; all other data come from the Census Bureau's 2019 American Community Survey 5-year estimates. Please note that percents may not sum to 100% due to rounding.

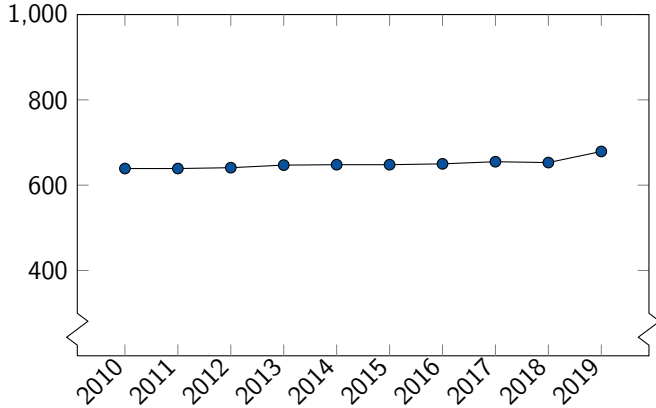
Questions? Please contact Holger Loewendorf, GMA Research Manager, at hloewendorf@gacities.com.

Kingston: Demographic and Social

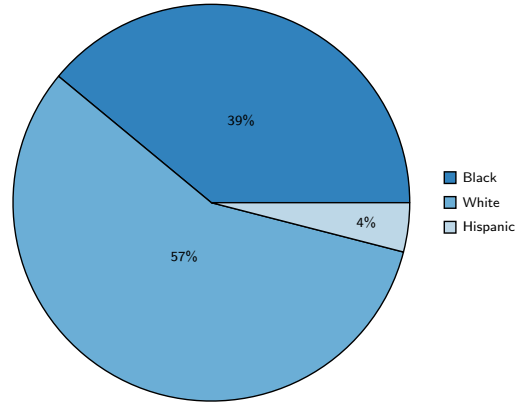
Population

Race and Ethnicity

2019 Population: 679



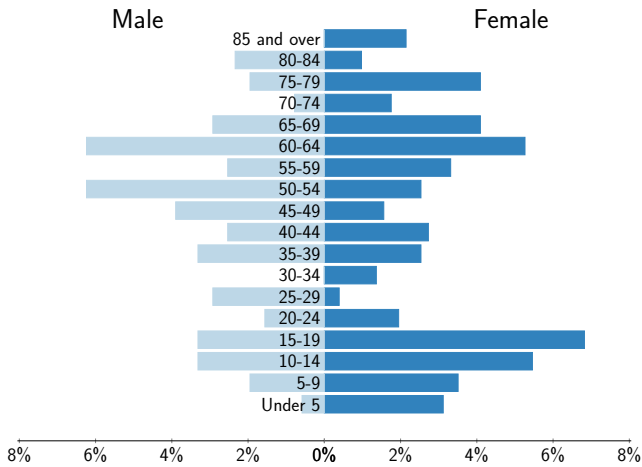
Source: U.S. Census Bureau, City Population Estimates, 2019 vintage



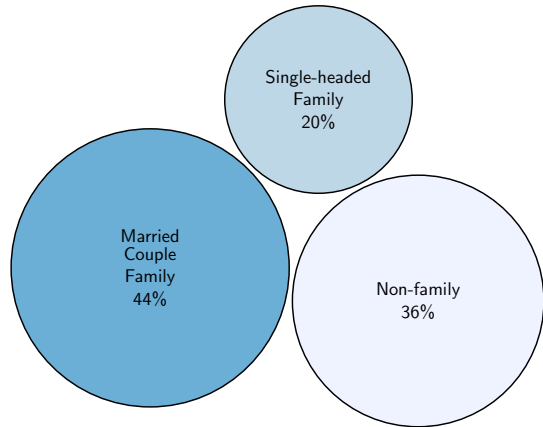
Source: American Community Survey, 2019 5-year estimates, table B03002

Age

Household Type




Source: American Community Survey, 2019 5-year estimates, table B01001



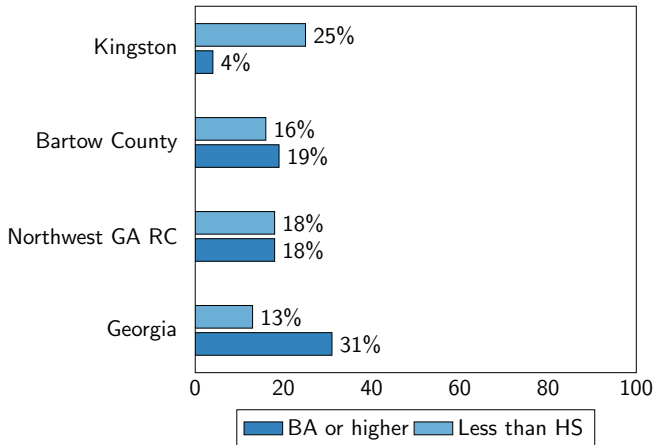
Source: American Community Survey, 2019 5-year estimates, table B11001

Citizenship

Educational Attainment



Source: American Community Survey, 2019 5-year estimates, table B05002

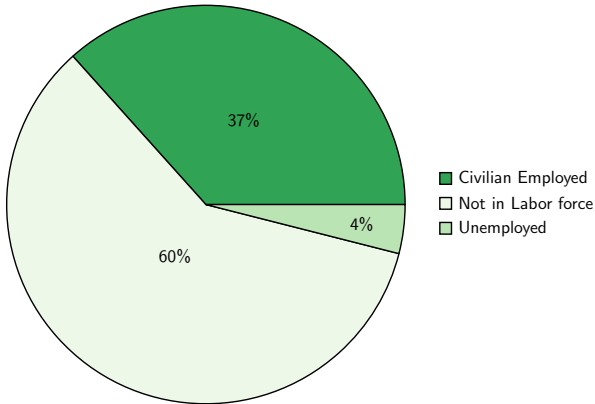


Source: American Community Survey, 2019 5-year estimates, table B15002

Kingston: Economic

Labor Force Participation and Employment

Unemployment Rate: 9.1%[†]



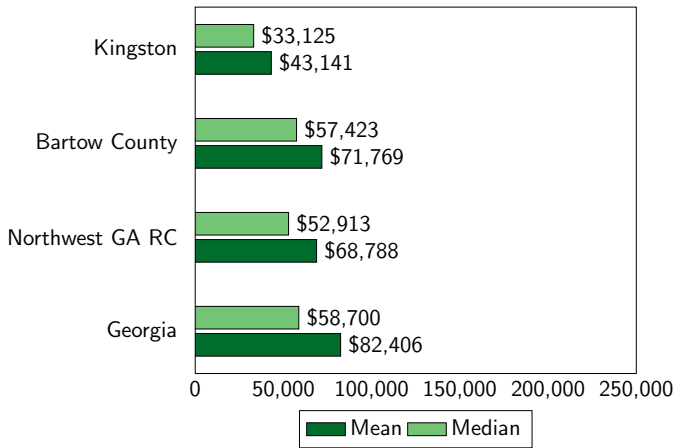
Source: American Community Survey, 2019 5-year estimates, table B23001
[†]Note: Unemployment rate is based upon the civilian labor force.

Industry

Agriculture, forestry, fishing and hunting, and mining	0%
Construction	7%
Manufacturing	23%
Wholesale Trade	0%
Retail Trade	7%
Transportation and warehousing, and utilities	17%
Information	1%
Finance and insurance, real estate, rental, leasing	2%
Professional, scientific, mgt, administrative, waste mgt	10%
Educational services, and health care and social assistance	3%
Arts, entertainment, recreation, accommodation, food service	24%
Other services, except public administration	0%
Public administration	5%

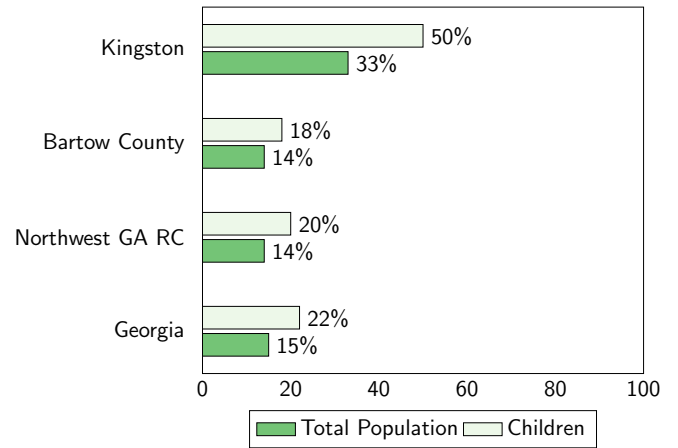
Source: American Community Survey, 2019 5-year estimates, table C24030

Household Income



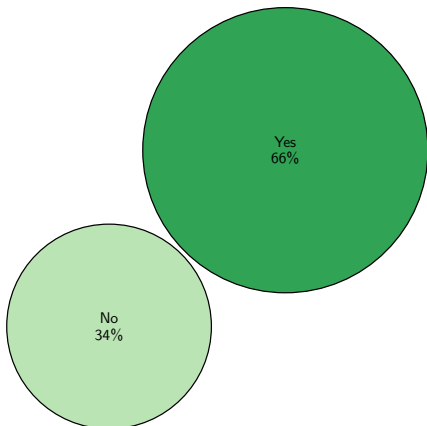
Source: American Community Survey, 2019 5-year estimates, tables B19013 and B19025

Poverty



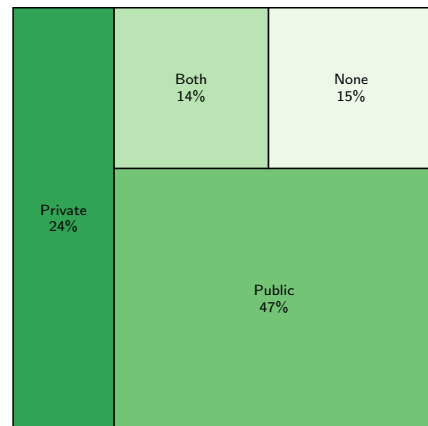
Source: American Community Survey, 2019 5-year estimates, table B17010

Broadband Internet



Source: American Community Survey, 2019 5-year estimates, table B28002

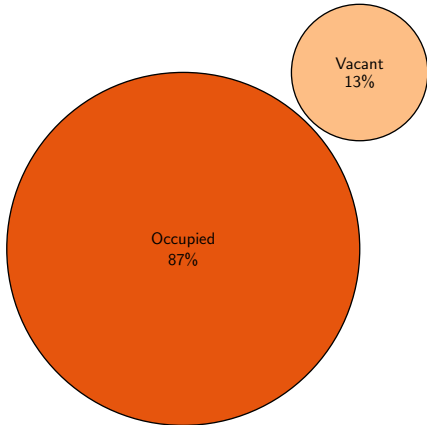
Health Insurance



Source: American Community Survey, 2019 5-year estimates, table B18135

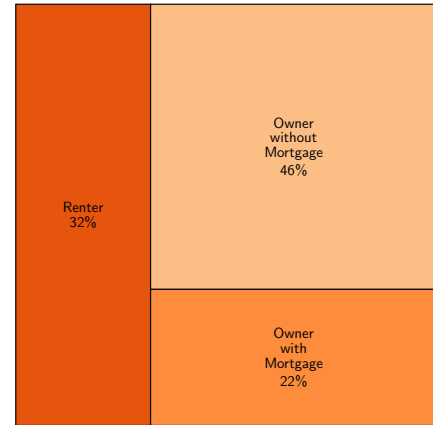
Kingston: Housing

Occupancy



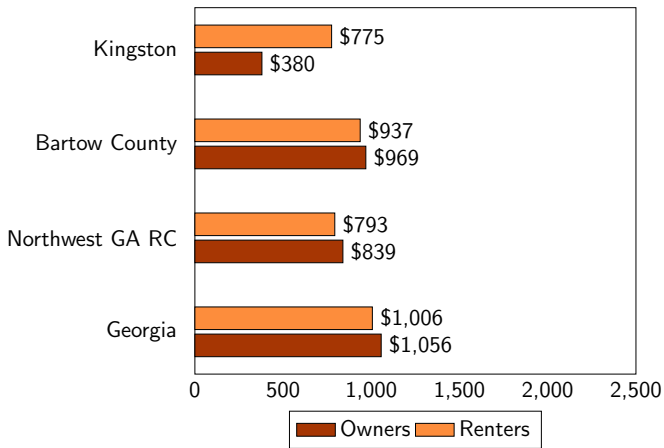
Source: American Community Survey, 2019 5-year estimates, table B25002

Tenure and Mortgage Status



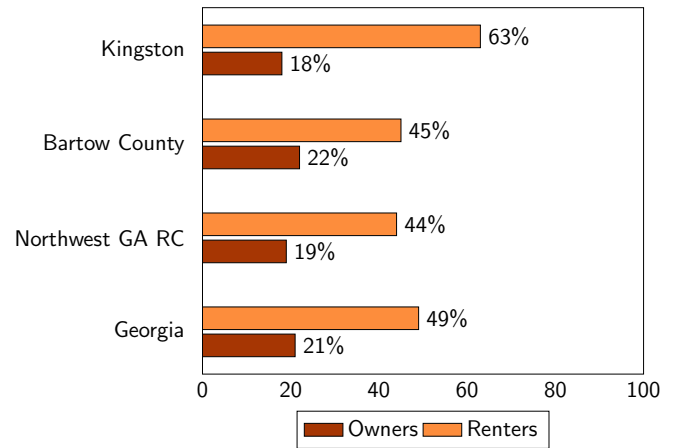
Source: American Community Survey, 2019 5-year estimates, tables B25009 and B25081

Median Housing Costs



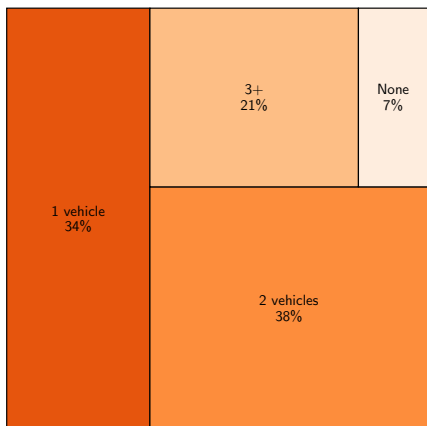
Source: American Community Survey, 2019 5-year estimates, tables B25088 and B25064

Housing Cost-Burdened Households



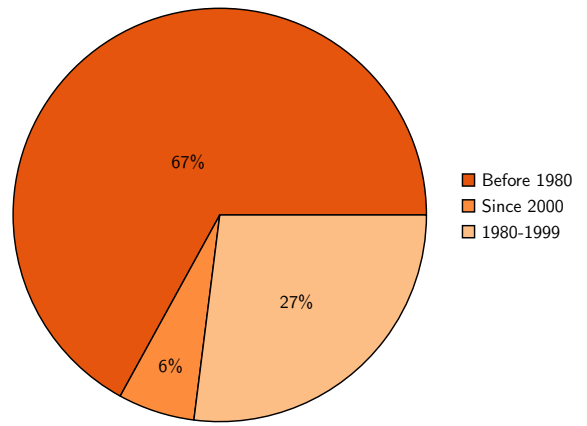
Source: American Community Survey, 2019 5-year estimates, tables B25091 and B25070

Vehicles Available



Source: American Community Survey, 2019 5-year estimates, table B25044

Year Structure Built



Source: American Community Survey, 2019 5-year estimates, table B25034